

Bus stop relocated 5m northward

Original Proposal – widening of pavement and some loss of cycle lane width

TURN RIGHT

Install new feeder pillar next traffic signal controller.

Drawn	Signed	Date
File Ref	Scale	4 Apr 2003
Telephone No	SUSSEX TIS Scheme Project File VAS15004	
01273 292513		

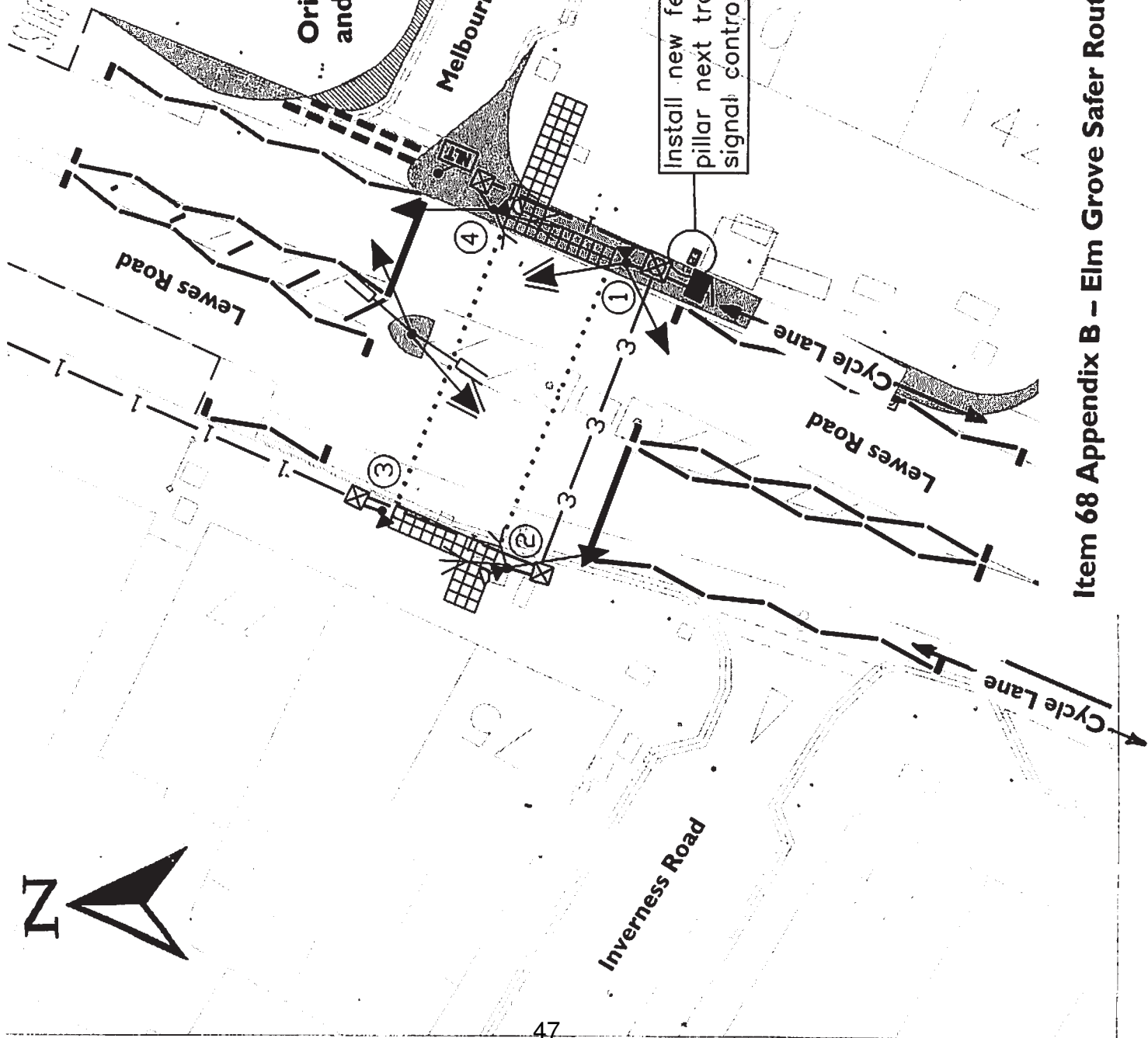


Brighton & Hove

Drawing Title

LEWES ROAD/INVERNESS ROAD, BRIGHTON

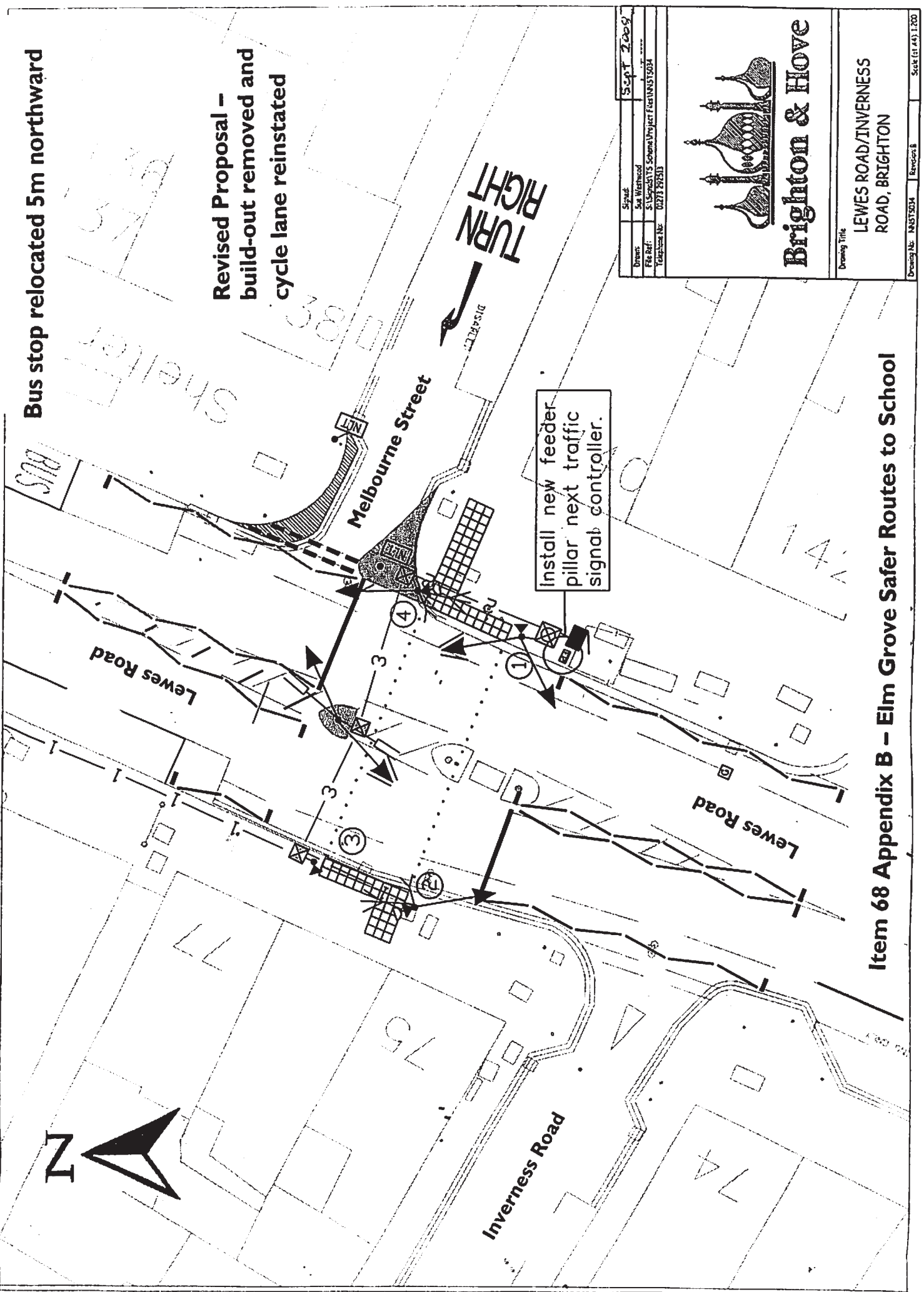
Drawing No: VAS15004 Revision: 8 Scale: (at A4) 1:200




Item 68 Appendix B – Elm Grove Safer Routes to School

Bus stop relocated 5m northward

Revised Proposal -
build-out removed and
cycle lane reinstated



Drawn:	See Worksheet
File Ref:	S:\Projects\175 Scheme\Project Files\175\004
Telephone No:	0273 293533
Signal:	Sept 2009



Drawing Title
LEWES ROAD/INVERNESS ROAD, BRIGHTON

Drawing No: NNS15004
Scale: (1:4) 1:200
Europe: B

Item 68 Appendix B - Elm Grove Safer Routes to School